


NOTES:

 No Waiting 8:30am - 9:30am and 3:00pm to 4:00pm

**Wiltshire Council**

Traffic & Network Management

County Hall, Bythesea Road, Trowbridge  
Wiltshire, BA14 8JD

Tel: 0300 4560100  
Website: www.wiltshire.gov.uk

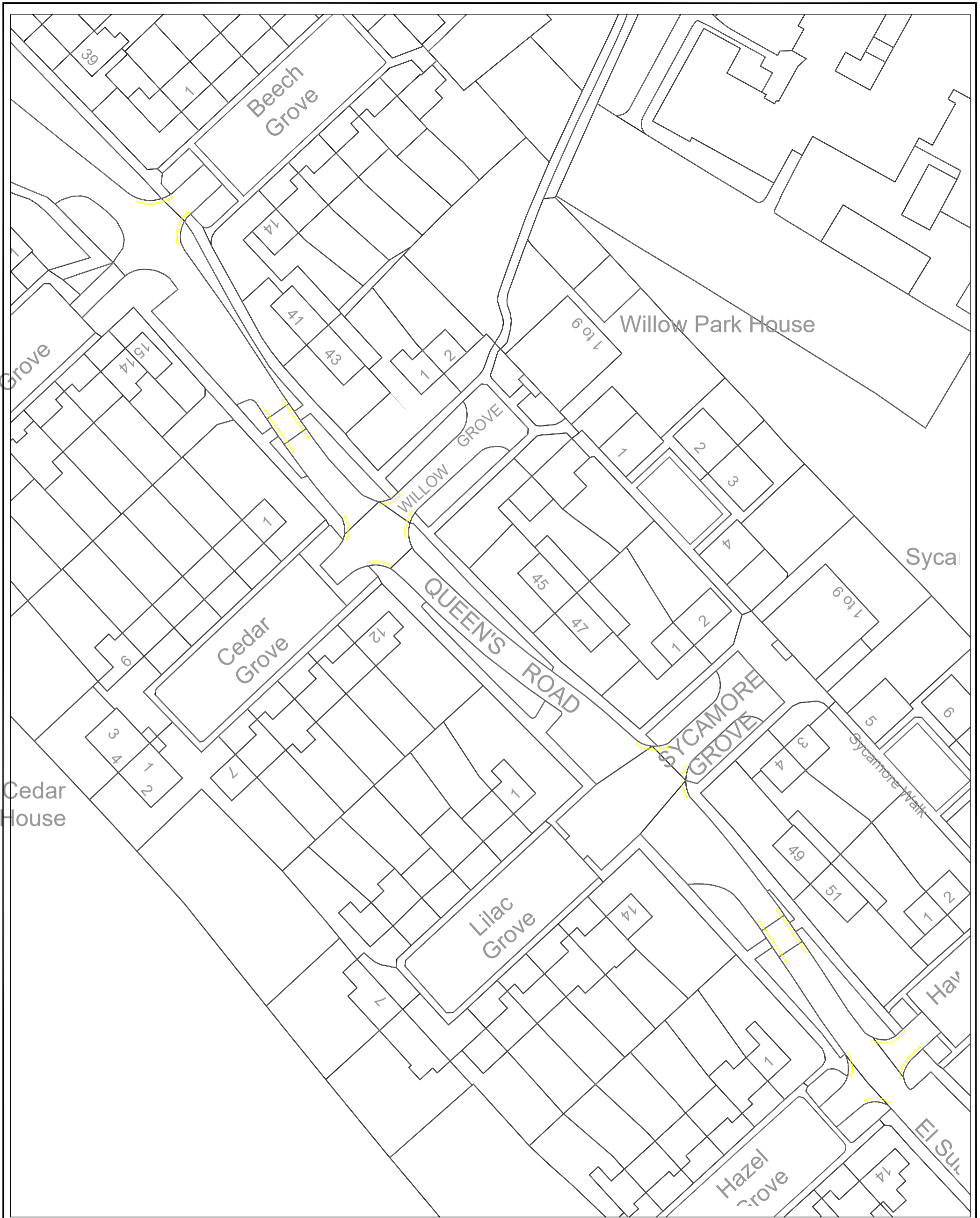
This map is reproduced from Ordnance Survey material with the permission of Ordnance Survey on behalf of the Controller of Her Majesty's Stationery Office © Crown copyright.


Unauthorised reproduction infringes Crown Copyright and may lead to prosecution or Civil Proceedings.

Wiltshire Council (100049050) 2020

F					
E					
D					
C					
B					
A					
O	04/22	KR	KR	KR	ORIGINAL
REV	DATE	DRAWN	CHECK	APPRV	DESCRIPTION
DRAWING PURPOSE:					
DISCUSSION					

PROJECT:			
WESTBURY LHFIG OLDFIELD PARK WESTBURY			
DRAWING TITLE:			
PROPOSED WAITING RESTRICTIONS			
SCALES:	NOT TO SCALE	SHEET SIZE:	A3
DRAWING No.	D001	REVISION:	O
FILE REF:			



NOTES:  
 No Waiting at Any Time



**Traffic & Network Management**  
 County Hall, Bythesea Road, Trowbridge  
 Wiltshire, BA14 8JD  
 Tel: 0300 4560100  
 Website: www.wiltshire.gov.uk

This map is reproduced from Ordnance Survey material with the permission of Ordnance Survey on behalf of the Controller of Her Majesty's Stationery Office © Crown copyright.

Unauthorised reproduction infringes Crown Copyright and may lead to prosecution or Civil Proceedings.

Wiltshire Council (100049050) 2020

F					
E					
D					
C					
B					
A					
O	04/22	KR	KR	KR	ORIGINAL
REV	DATE	DRAWN	CHECK	APPRV	DESCRIPTION

DRAWING PURPOSE:  
**DISCUSSION**

PROJECT:		WESTBURY LHF IG	
		QUEENS ROAD WESTBURY	
DRAWING TITLE:		PROPOSED WAITING RESTRICTIONS	
SCALES:	NOT TO SCALE	SHEET SIZE:	A3
DRAWING No.	D002	REVISION:	O
FILE REF:			